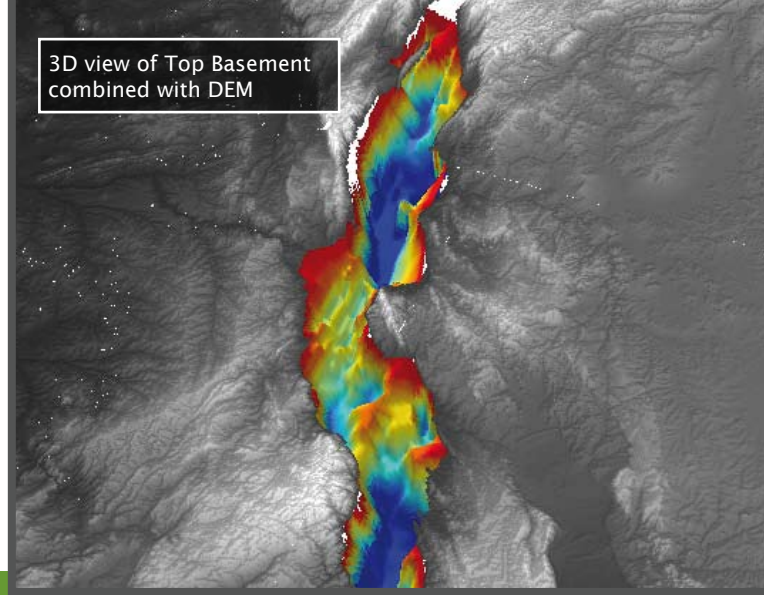
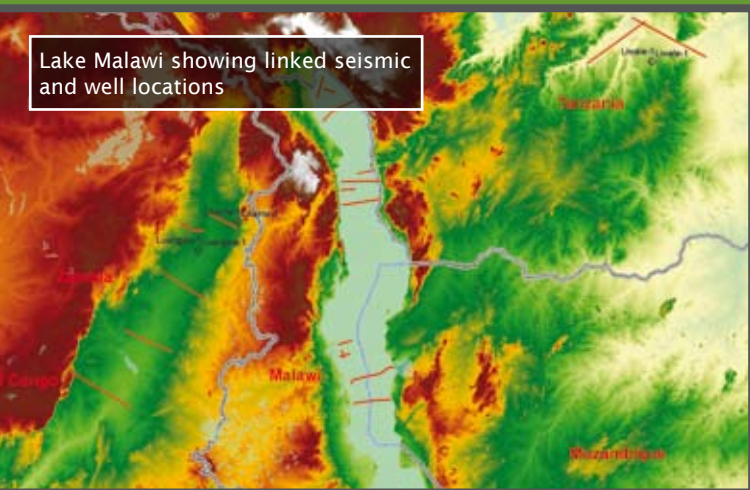


Africa Interior Rift Basins



Reviews African Rifts: determines common themes and extends knowledge of explored rifts into more frontier basins

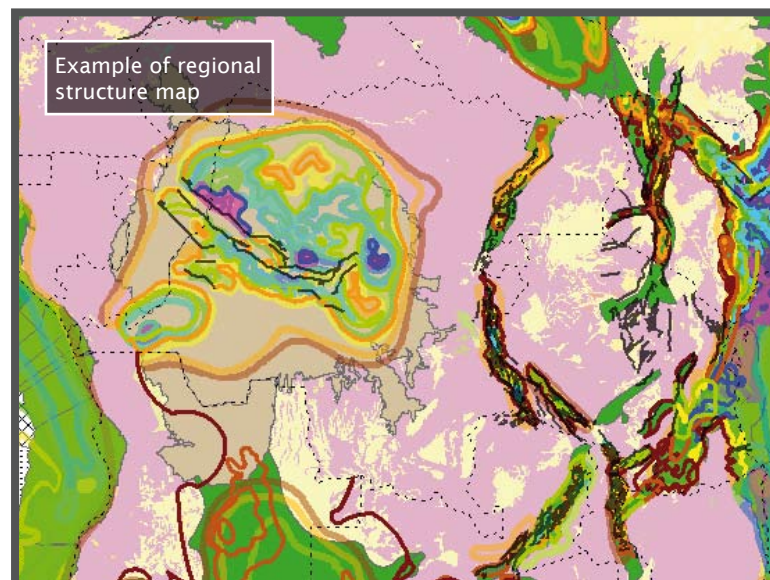


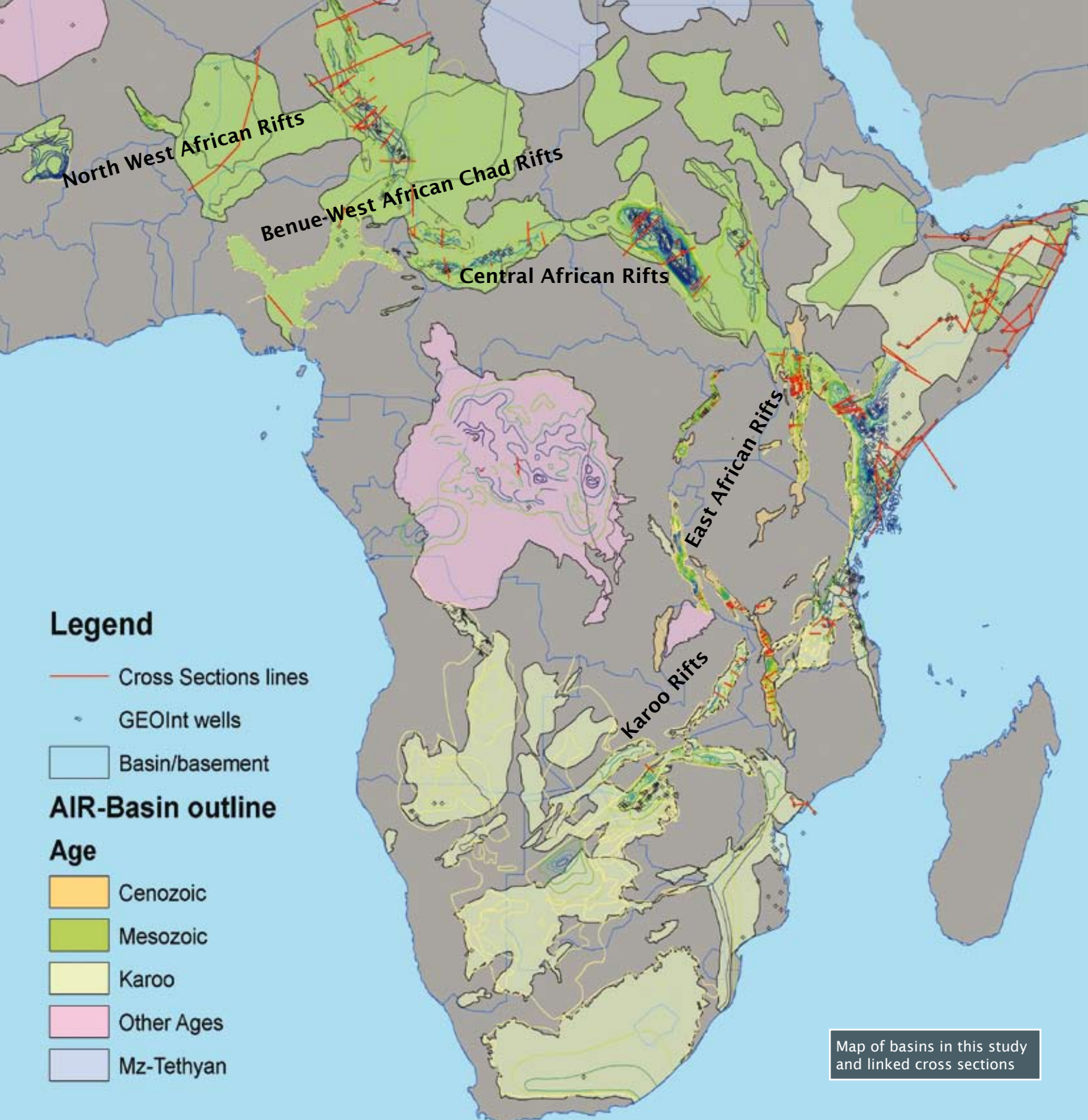
Hydrocarbon Potential of the African Interior Rift Basins

- Major oil discoveries in several Cretaceous and Cenozoic rifts
- Rifting from Infra-Cambrian to recent times -many basins unexplored
- High potential for source, reservoir and trap development
- Very localised exploration to date
- Poor understanding of common themes between rifts in different locations and of different ages
- Huge scope for recognising new exploration opportunities with geological insight

Report and Digital Atlas Contents

- Detailed, merged digital surface geology maps
- Compiled Landsat and SRTM-DEM coverage in ArcGIS
- 200+ seismic lines and X-sections and 40 wells linked to ArcView project
- Depth structure maps and isopachs integrated with detailed fault interpretations
- Source and reservoir data integrated with predictive maps
- Charge kitchen prediction
- Play analysis and report on exploration potential
- Free-Air, Bouguer and Residual Bouguer Gravity and magnetic grids
- Detailed basin chronostratigraphical correlations





Product will be supplied as an ArcGIS project and hardcopy report
 Final report £40,000 (excl. VAT)



For more details contact

Ian Davison: +44 (0)1276 671772
 Matthew Taylor: +44 (0)208 8943469
 info@geointernational.co.uk